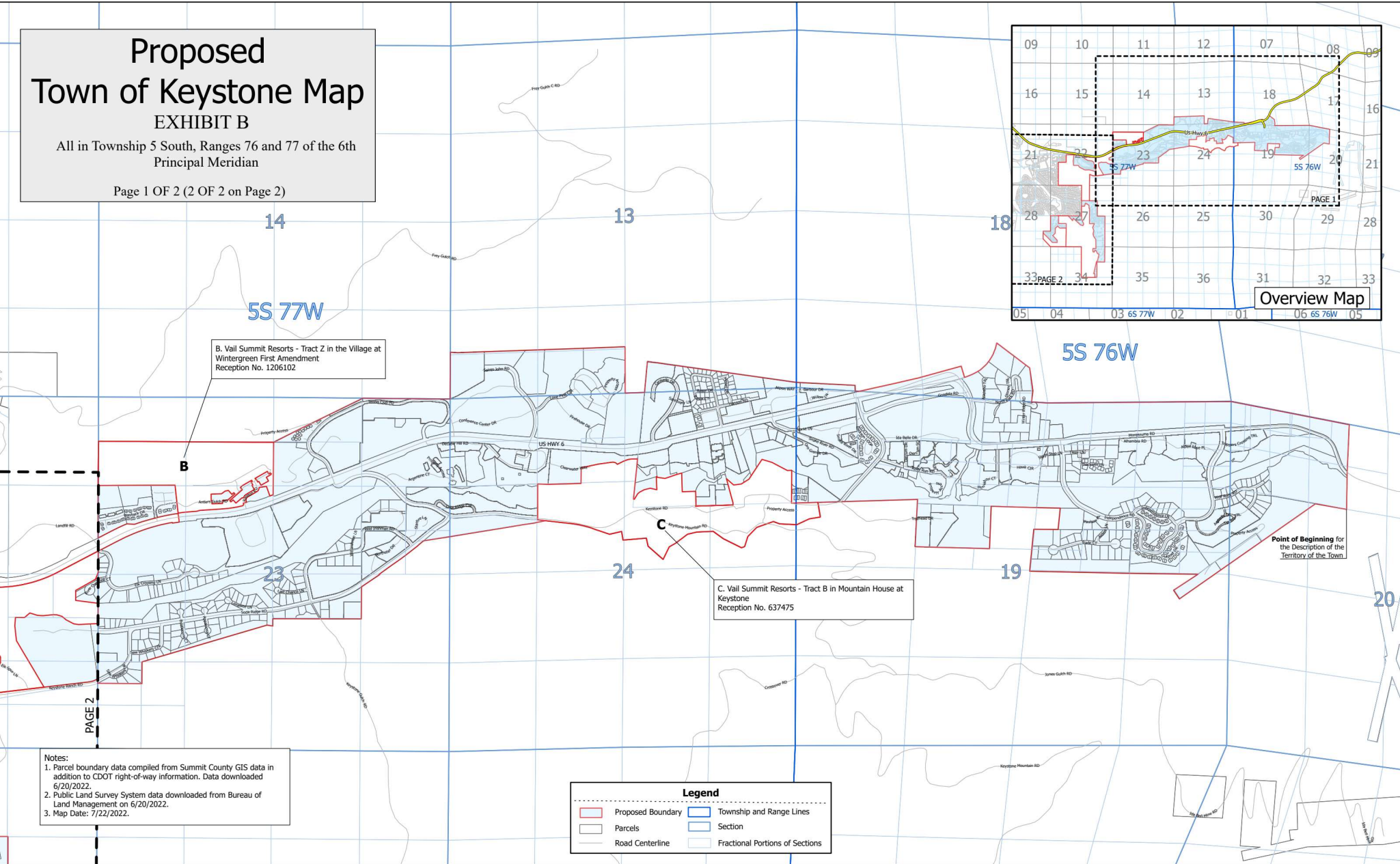
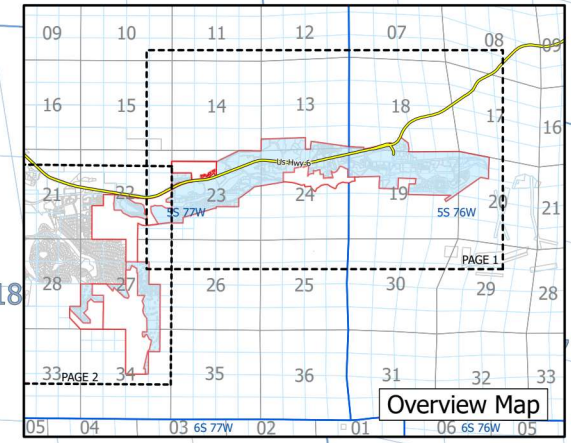


Proposed Town of Keystone Map

EXHIBIT B

All in Township 5 South, Ranges 76 and 77 of the 6th
Principal Meridian

Page 1 OF 2 (2 OF 2 on Page 2)



B. Vail Summit Resorts - Tract Z in the Village at Wintergreen First Amendment Reception No. 1206102


C. Vail Summit Resorts - Tract B in Mountain House at Keystone Reception No. 637475

Point of Beginning for the Description of the Territory of the Town

Notes:
1. Parcel boundary data compiled from Summit County GIS data in addition to CDOT right-of-way information. Data downloaded 6/20/2022.
2. Public Land Survey System data downloaded from Bureau of Land Management on 6/20/2022.
3. Map Date: 7/22/2022.

Legend

Proposed Boundary	Township and Range Lines
Parcels	Section
Road Centerline	Fractional Portions of Sections

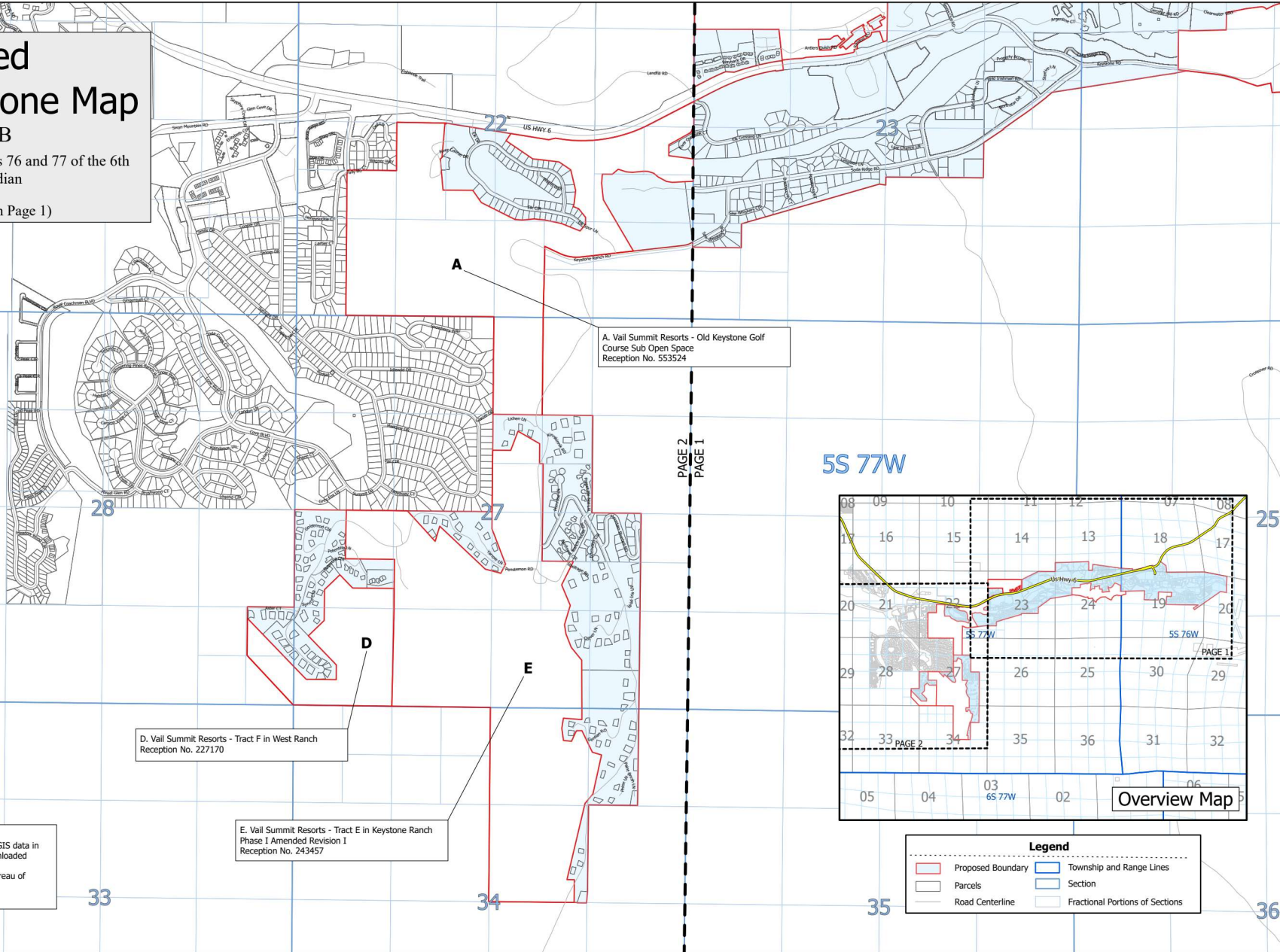


Proposed Town of Keystone Map

EXHIBIT B

All in Township 5 South, Ranges 76 and 77 of the 6th
Principal Meridian

Page 2 OF 2 (1 OF 2 on Page 1)



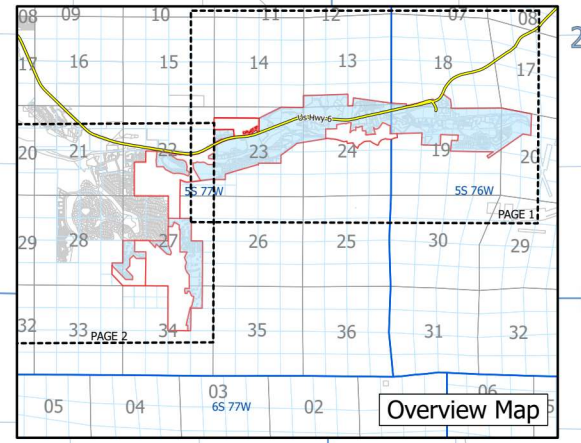
A. Vail Summit Resorts - Old Keystone Golf Course Sub Open Space
Reception No. 553524

D. Vail Summit Resorts - Tract F in West Ranch
Reception No. 227170

E. Vail Summit Resorts - Tract E in Keystone Ranch
Phase I Amended Revision I
Reception No. 243457

Notes:
1. Parcel boundary data compiled from Summit County GIS data in addition to CDOT right-of-way information. Data downloaded 6/20/2022.
2. Public Land Survey System data downloaded from Bureau of Land Management on 6/20/2022.
3. Map Date: 7/22/2022.

5S 77W



Legend

- Proposed Boundary
- Township and Range Lines
- Parcels
- Section
- Road Centerline
- Fractional Portions of Sections

